

# SAVE IRPIN UNIVERSITY





# Central building A




Since the beginning of the treacherous full-scale invasion of Ukraine by Russian troops, the residents of Irpin and the staff of the Tax University together survived the terrible occupation, heroically defended and liberated the city from invaders.

Unfortunately, up to 50% of the University infrastructure was destroyed during active hostilities.

The three-story building of the central building was destroyed. In addition to the administration offices, the building housed large and small meeting rooms, several specialized training classrooms, namely: the tax officer's office, the customs officer's office, the premises project office, the student trade union committee, student government and the concert hall of the university assembly hall.




# Central building A





# Central building A






# Building C





# Building D





# Building E





# Dormitories





# Central building A



The central building of the State Tax University was destroyed. As a result of the fire, administrative premises, a meeting hall, a project office, an office of student self-government, and six educational laboratories were destroyed. We invite you to cooperate in the development of an architectural project for the reconstruction of the new building of the central building.



# Central building A





# The concept of restoration of the building A



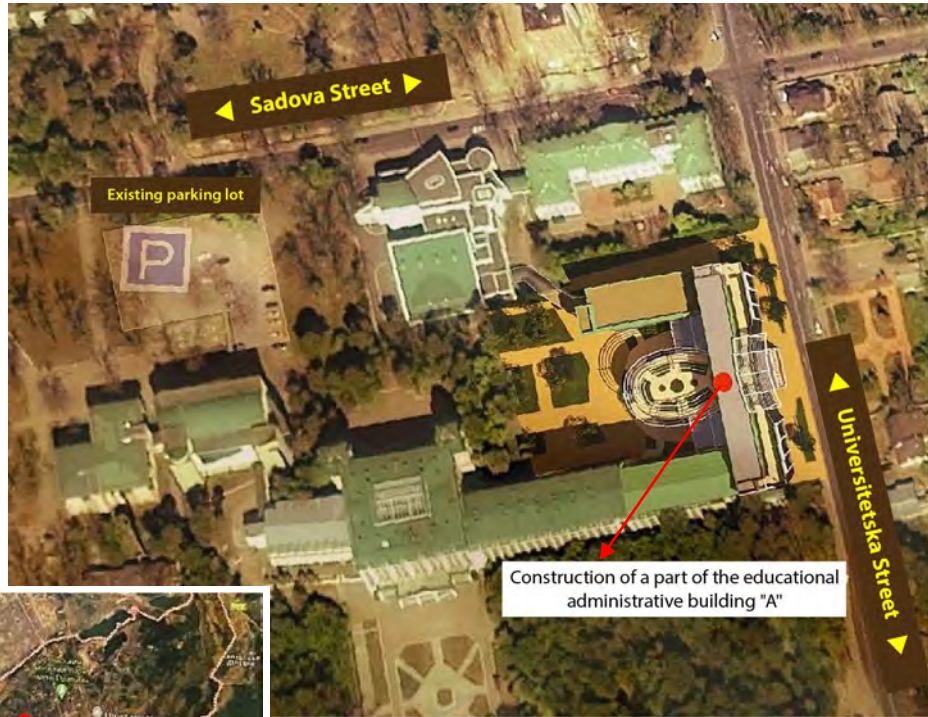


# The concept of restoration of the building A





## Situational Plan

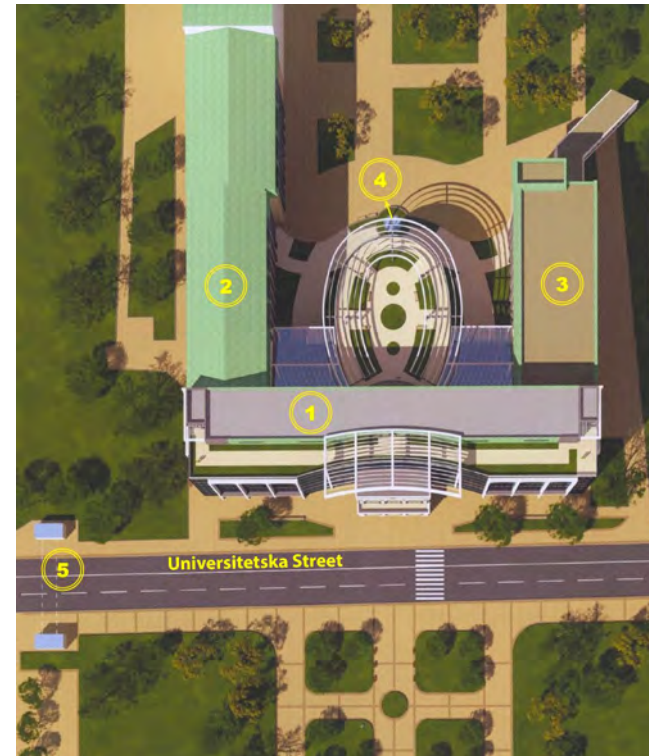
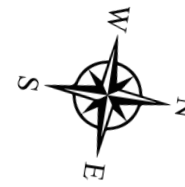


Location of the institution in the structure of the city of Irpin

## Master Plan Scheme

Description of buildings and structures

Number on the plan	Name	Number of floors	Building area in m <sup>2</sup>	Note
1	Part of the educational administrative building "A"	6	2 742,50	project
2	Educational administrative building "A" Left wing	6	—	existing building
3	Educational administrative building "A" Right wing	5	—	existing building
4	Fountain	—	12,50	project
5	Underground passage	—	—	perspective

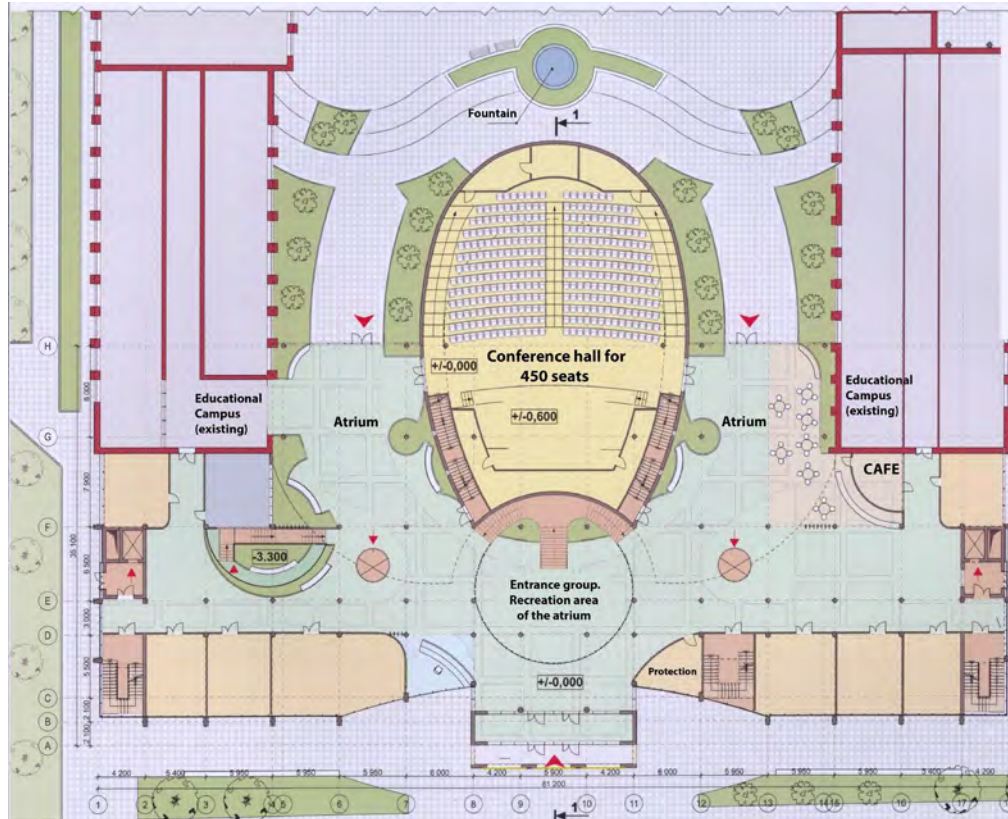


Demolition of a part of the educational administrative building "A" due to hostilities















## First Floor Plan



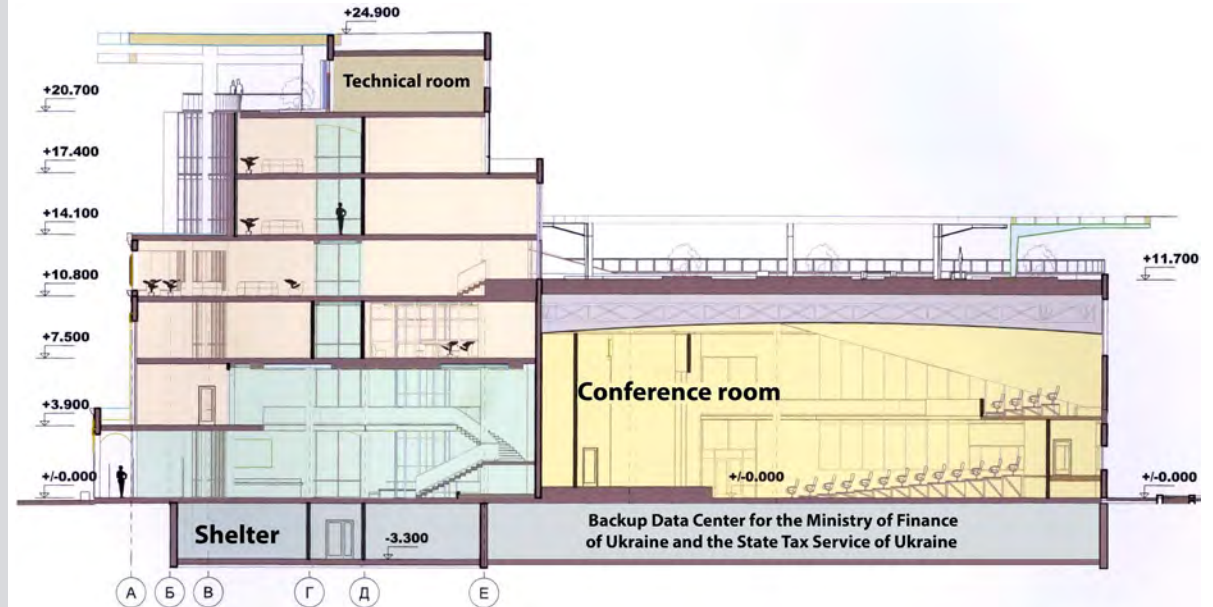
### Legend:

- |   |                                |   |                                  |
|---|--------------------------------|---|----------------------------------|
|  | - Common area zone (Atrium)    |  | - Educational Campus (existing)  |
|  | - Vertical communication nodes |  | - Conference hall                |
|  | - Cafe with relaxation area    |  | - Offices = 390.0 m <sup>2</sup> |
|  | - Reception                    |  | - Existing buildings             |
|  | - Restrooms                    |  | - Project buildings              |








### Approximate area:

- 1st floor = 1,518.00 m<sup>2</sup>
- 2nd floor = 2,508.00 m<sup>2</sup>
- 3rd floor = 1,157.00 m<sup>2</sup>
- 4th floor = 1,369.00 m<sup>2</sup>
- 5th floor = 1,369.00 m<sup>2</sup>
- 6th floor = 1,321.60 m<sup>2</sup>
- Technical floor = 672.00 m<sup>2</sup>
- Total area = 11,107.60 m<sup>2</sup>**

## Cross-sectional Plan of Building A



### Legend:

- |   |                              |
|---|------------------------------|
|  | - Common area zone (Atrium)  |
|  | - Conference room            |
|  | - Offices                    |
|  | - Shelter                    |
|  | - Technical rooms            |
|  | - Technical part of the hall |
|  | - Project buildings          |



## General technical and economic indicators

Nº	Indicators	Unit of measurement	Quantity
1	Name of the construction object, its location	Concept of restoration of Building "A" of the object "Reconstruction of the partially destroyed educational-administrative Building "A" of the State Tax University on Universitetska Street, 31v, Irpin city, Kyiv region"	
2	Type of construction	Reconstruction of the floor	
3	Number of floors	Floor	6
4	Responsibility class	CC3	
5	Degree of fire resistance of buildings	II	
6	Area of the design zone	m <sup>2</sup>	5 950,00
7	Building area	m <sup>2</sup>	2 742,50
8	Total area of the building	m <sup>2</sup>	11 107,60
9	Building volume of the building	m <sup>3</sup>	59 957,80
	- Building volume above the mark 0.000	m <sup>2</sup>	53 305,00
	- Building volume below the mark 0.000	m <sup>2</sup>	6 652,8
10	Floor height	m	3,0 - 3,9

